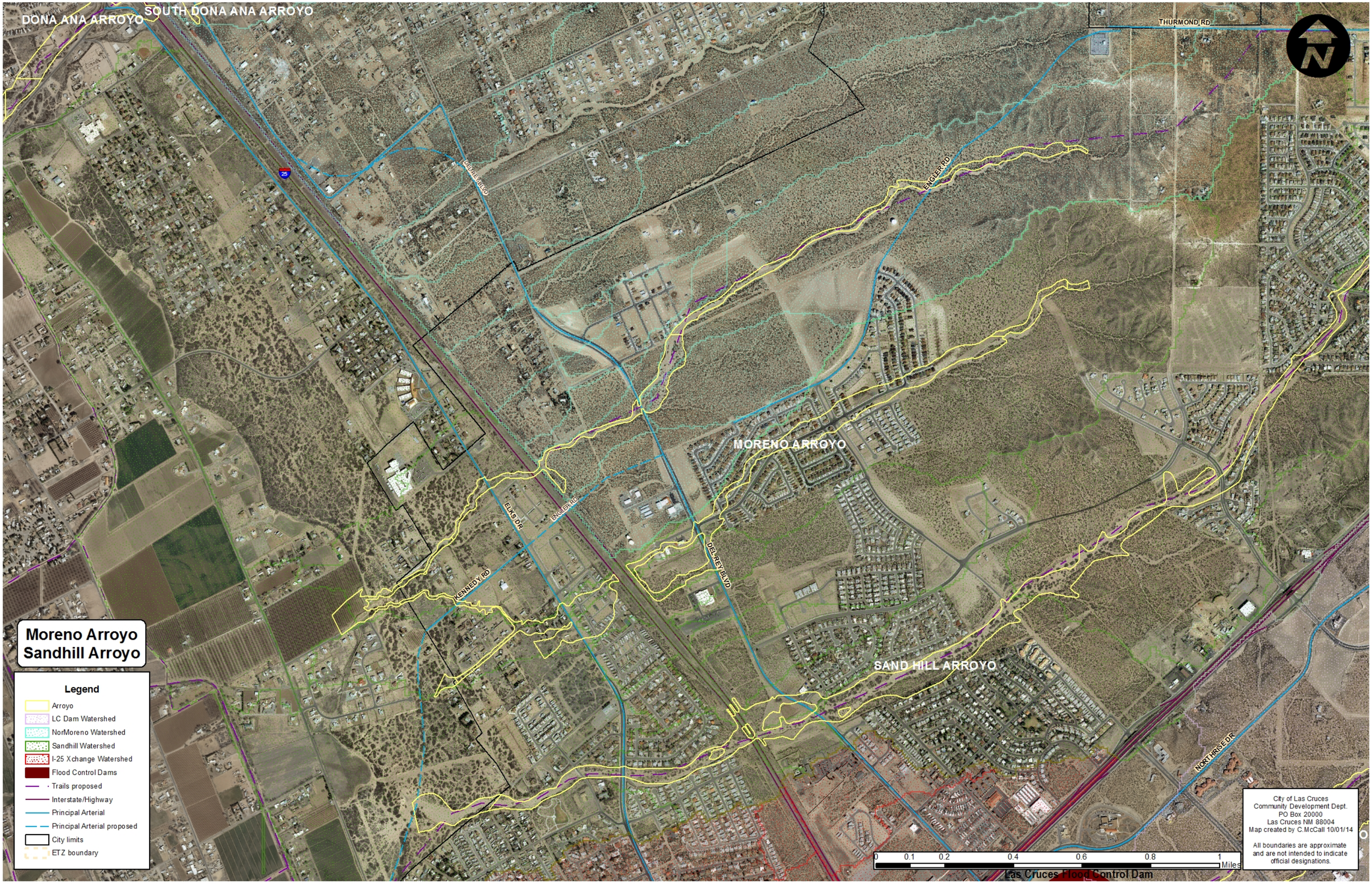
DONA ANA ARROYO
SOUTH DONA ANA ARROYO
THURMOND RD
DEL REY BLVD
ENGLER RD
MORENO ARROYO
ELKS DR
KENNEDY RD
SAND HILL ARROYO
NORTHRISE DR
Moreno Arroyo
Sandhill Arroyo
Legend
Arroyo
LC Dam Watershed
NorMoreno Watershed
Sandhill Watershed
I-25 Xchange Watershed
Flood Control Dams
Trails proposed
Interstate/Highway
Principal Arterial
Principal Arterial proposed
City limits
ETZ boundary
0 0.1 0.2 0.4 0.6 0.8 1 Miles
Las Cruces Flood Control Dam
City of Las Cruces
Community Development Dept.
PO Box 20000
Las Cruces NM 88004
Map created by C.McCall 10/01/14
All boundaries are approximate and are not intended to indicate official designations.

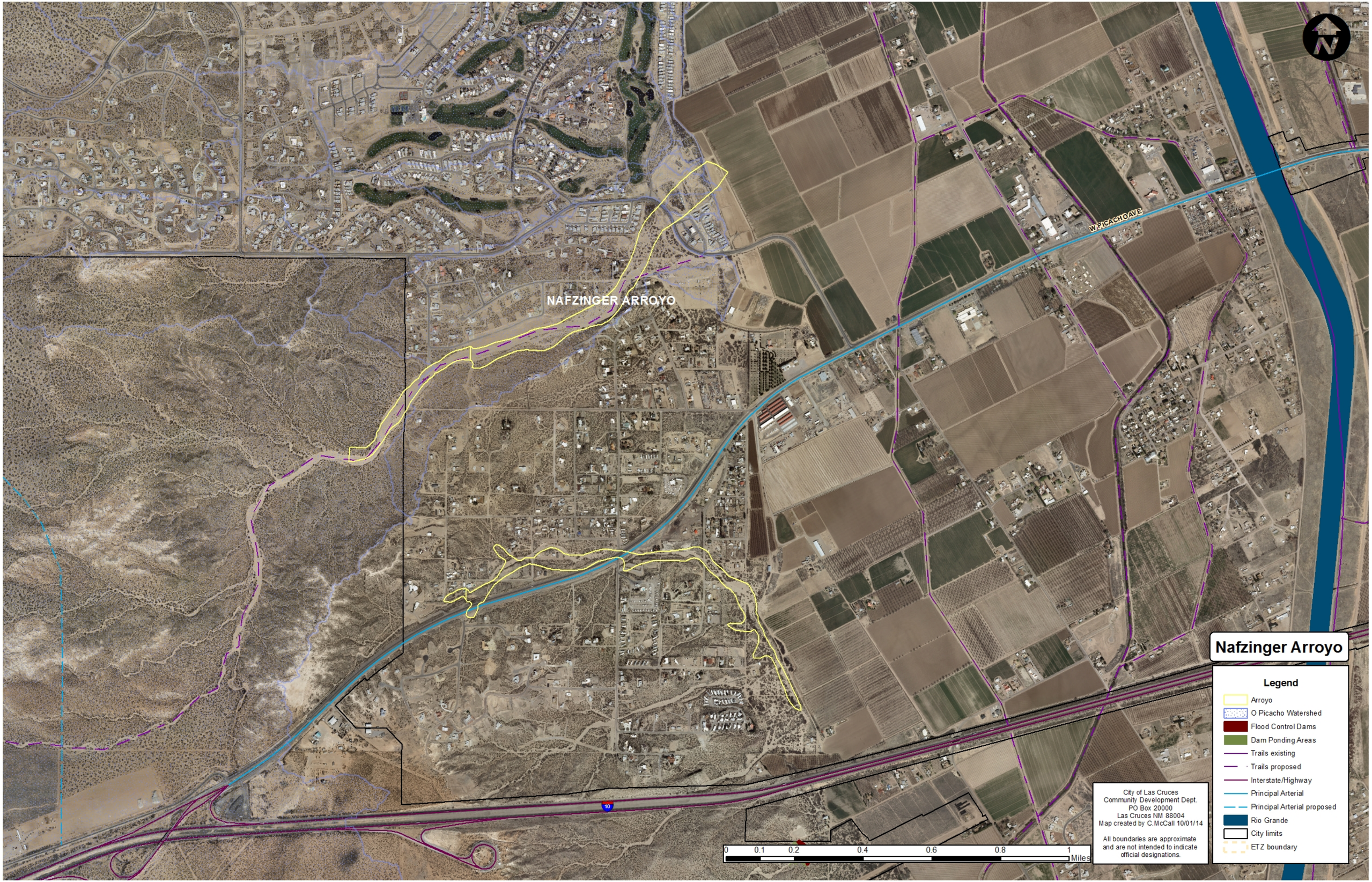
NAFZINGER ARROYO
W PICACHO AVE
10
Nafzinger Arroyo
Legend
Arroyo
O Picacho Watershed
Flood Control Dams
Dam Ponding Areas
Trails existing
Trails proposed
Interstate/Highway
Principal Arterial
Principal Arterial proposed
Rio Grande
City limits
ETZ boundary
City of Las Cruces
Community Development Dept.
PO Box 20000
Las Cruces NM 88004
Map created by C.McCall 10/01/14
All boundaries are approximate and are not intended to indicate official designations.
0 0.1 0.2 0.4 0.6 0.8 1
Miles

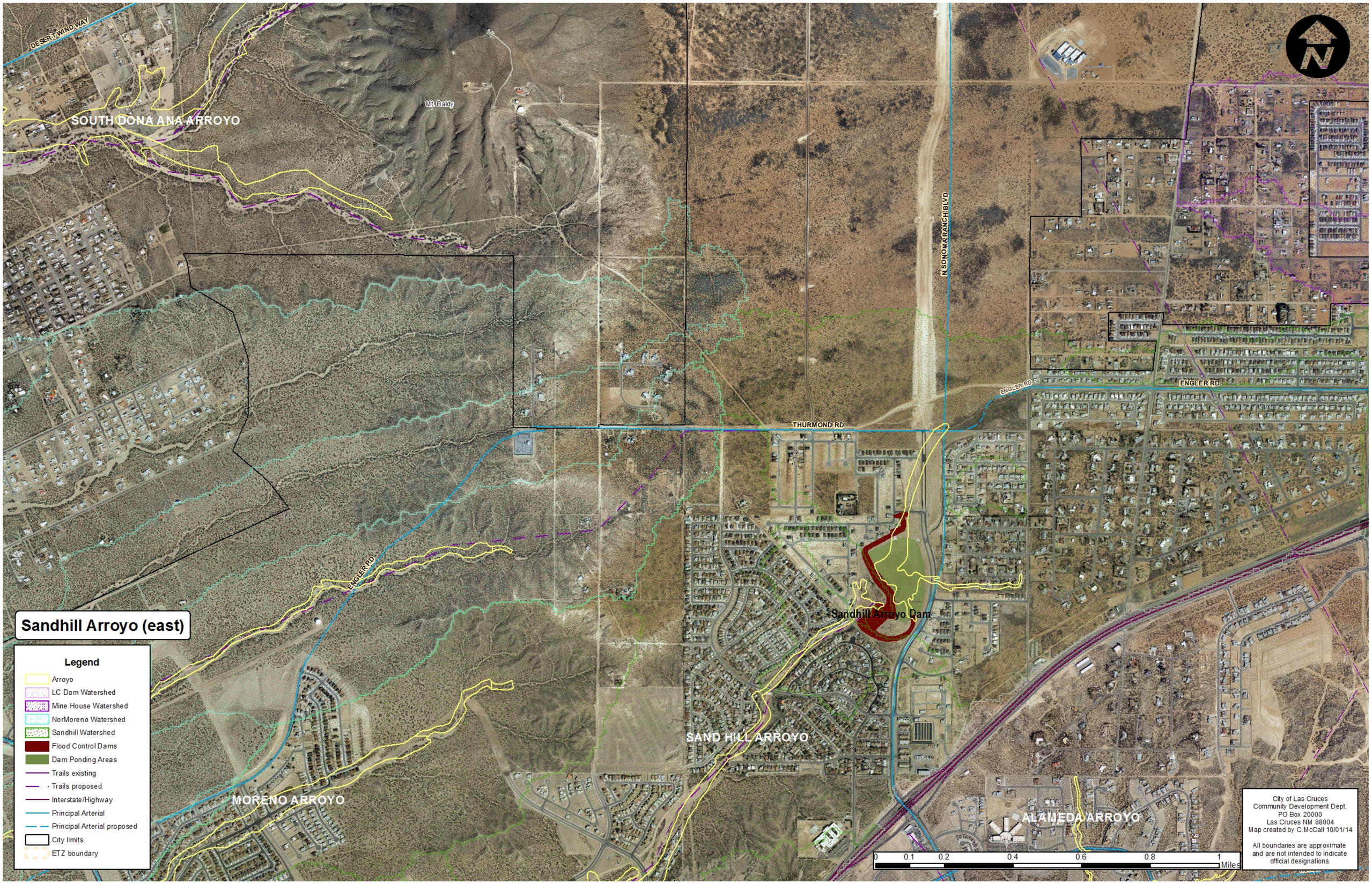
Sandhill Arroyo (east)
Legend
Arroyo
LC Dam Watershed
Mine House Watershed
NorMoreno Watershed
Sandhill Watershed
Flood Control Dams
Dam Ponding Areas
Trails existing
Trails proposed
Interstate/Highway
Principal Arterial
Principal Arterial proposed
City limits
ETZ boundary
DESERT WIND WAY
SOUTH DONA ANA ARROYO
Mt. Baldy
N SONOMA RANCH BLVD
ENGLER RD
THURMOND RD
Sandhill Arroyo Dam
SAND HILL ARROYO
MORENO ARROYO
ALAMEDA ARROYO
0 0.1 0.2 0.4 0.6 0.8 1 Miles
City of Las Cruces
Community Development Dept.
PO Box 20000
Las Cruces NM 88004
Map created by C.McCall 10/01/14
All boundaries are approximate and are not intended to indicate official designations.

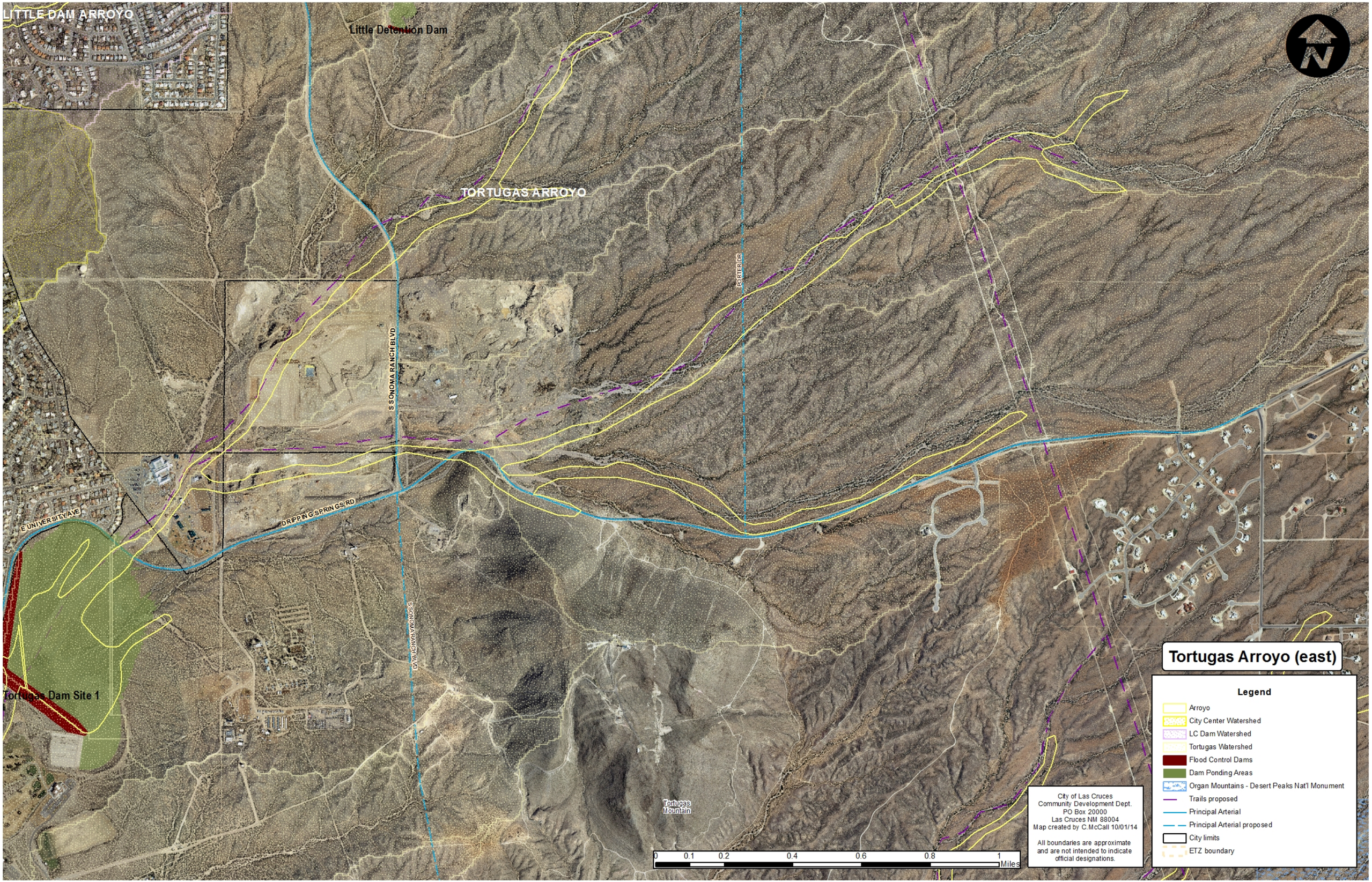
LITTLE DAM ARROYO
Little Detention Dam
TORTUGAS ARROYO
PORTER DR
S SONOMA RANCH BLVD
DRIPPING SPRINGS RD
E UNIVERSITY AVE
Tortugas Dam Site 1
Tortugas Mountain
N
Tortugas Arroyo (east)
Legend
Arroyo
City Center Watershed
LC Dam Watershed
Tortugas Watershed
Flood Control Dams
Dam Ponding Areas
Organ Mountains - Desert Peaks Nat'l Monument
Trails proposed
Principal Arterial
Principal Arterial proposed
City limits
ETZ boundary
City of Las Cruces
Community Development Dept.
PO Box 20000
Las Cruces NM 88004
Map created by C.McCall 10/01/14
All boundaries are approximate and are not intended to indicate official designations.
0 0.1 0.2 0.4 0.6 0.8 1 Miles

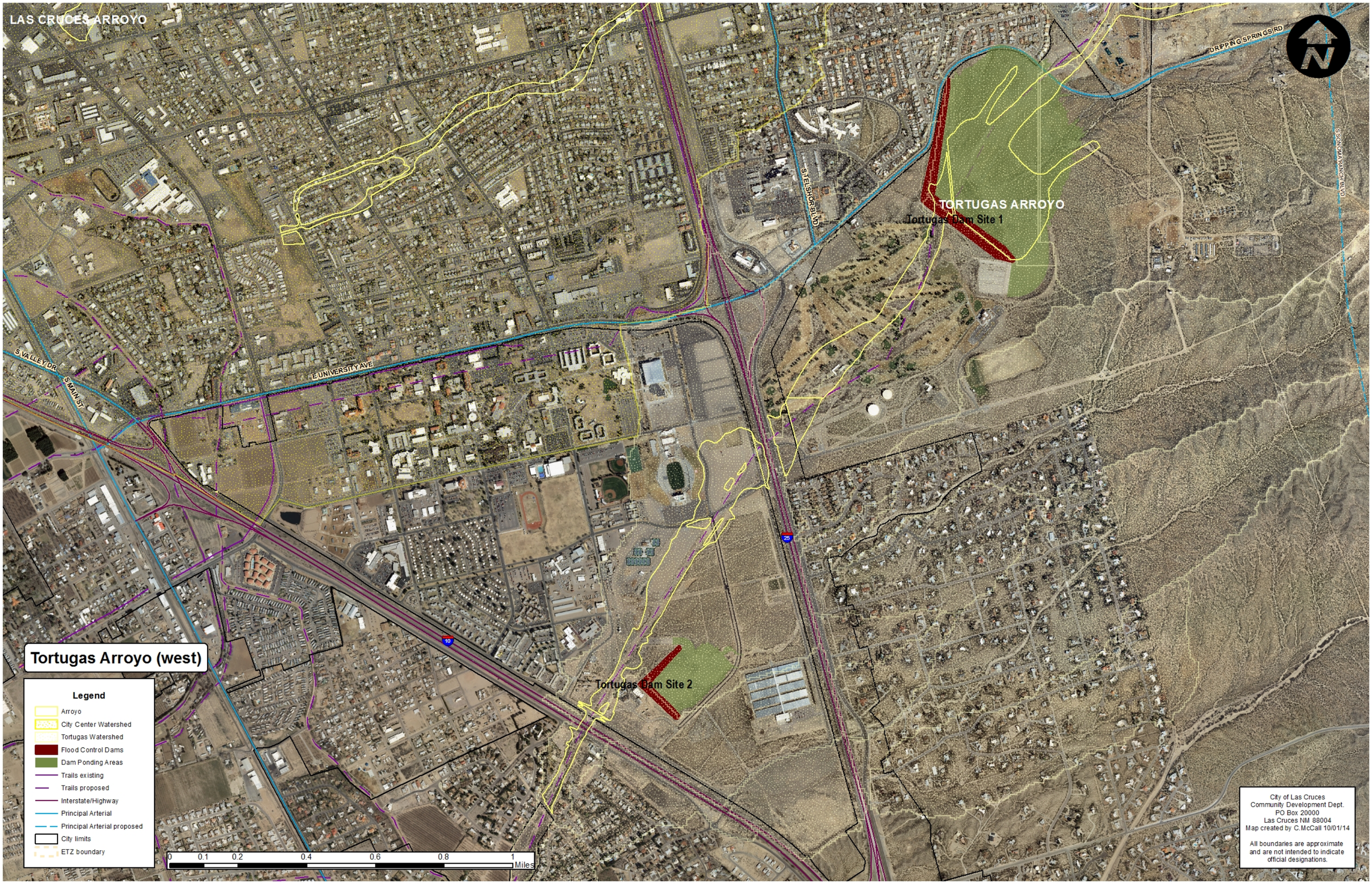
LAS CRUCES ARROYO
TORTUGAS ARROYO
Tortugas Dam Site 1
Tortugas Dam Site 2
DRIPPING SPRINGS RD
S TELSHOR BLVD
S SONORA RANCH BLVD
E UNIVERSITY AVE
S VALLEY DR
S MAIN ST
10
25
Tortugas Arroyo (west)
Legend
Arroyo
City Center Watershed
Tortugas Watershed
Flood Control Dams
Dam Ponding Areas
Trails existing
Trails proposed
Interstate/Highway
Principal Arterial
Principal Arterial proposed
City limits
ETZ boundary
0 0.1 0.2 0.4 0.6 0.8 1 Miles
City of Las Cruces
Community Development Dept.
PO Box 20000
Las Cruces NM 88004
Map created by C.McCall 10/01/14
All boundaries are approximate and are not intended to indicate official designations.

Surface Ownership

Dona Ana Peak
NORTH DONA ANA ARROYO
SOUTH DONA ANA ARROYO
Mt. Baldy
DONA ANA ARROYO
BLAIR CANYON ARROYO
BAYLOR CANYON ARROYO
MORENO ARROYO
SAND HILL ARROYO
ALAMEDA ARROYO
APACHE CANYON ARROYO
BOX CANYON ARROYO
Picacho Peak
SONOMA RANCH
NORTH LAS CRUCES ARROYO
SOUTH LAS CRUCES ARROYO
Public Safety
Foothills Landfill (Closed)
LITTLE DAM ARROYO
TORTUGAS ARROYO
PICACHO
LOHMAN
NAFZINGER ARROYO
LAS CRUCES ARROYO
Las Cruces Int'l Airport
Tortugas Mountain
BILBO ARROYO
FILLMORE ARROYO
Mesilla Valley Bosque State Park

Legend

- Arroyo
- City limits
- ETZ boundary
- Organ Mountains - Desert Peaks Nat'l Monument
- Prehistoric Trackways Nat'l Monument

Surface Ownership

- US Bureau of Land Mngmt
- US Bureau of Reclamation
- US Dept of Agriculture
- US Dept of Defence
- Private
- State of NM
- NM State Parks
- Rio Grande

0 0.5 1 2 3 4 5 Miles

City of Las Cruces
Community Development Dept.
PO Box 20000
Las Cruces NM 88004
Map created by C.McCall 1-13-15

All boundaries are approximate and are not intended to indicate official designations.