APPENDIX 1 ARROYOS within EXTRA-TERRITORIAL ZONE

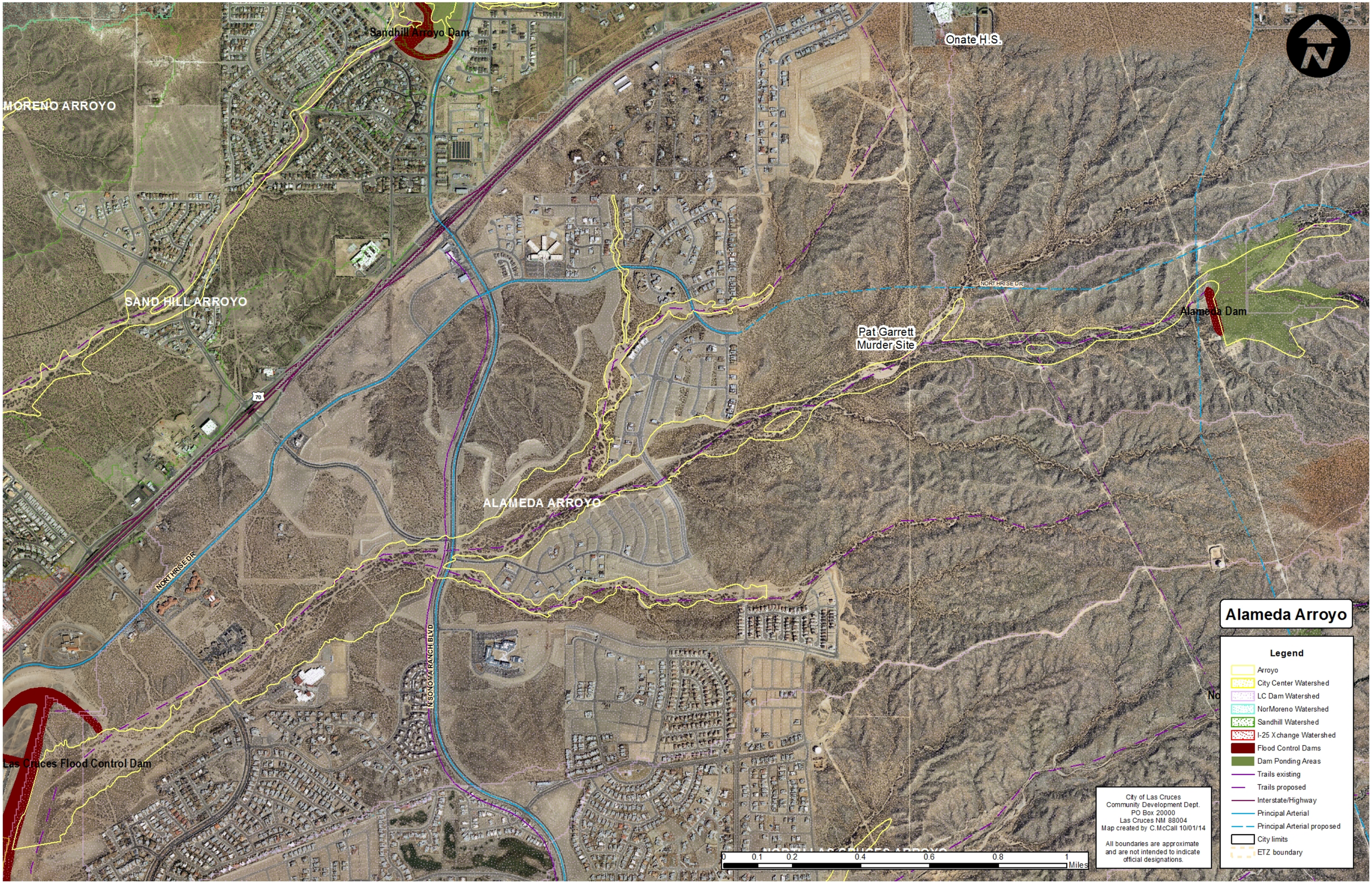
Sandhill Arroyo Dam
Onate H.S.
MORENO ARROYO
SAND HILL ARROYO
NORTH RISE DR
Alameda Dam
Pat Garrett
Murder Site
70
ALAMEDA ARROYO
NORTH RISE DR
N SONOMA RANCH BLVD
Las Cruces Flood Control Dam
Alameda Arroyo
Legend
Arroyo
City Center Watershed
LC Dam Watershed
NorMoreno Watershed
Sandhill Watershed
I-25 Xchange Watershed
Flood Control Dams
Dam Ponding Areas
Trails existing
Trails proposed
Interstate/Highway
Principal Arterial
Principal Arterial proposed
City limits
ETZ boundary
0 0.1 0.2 0.4 0.6 0.8 1 Miles
City of Las Cruces
Community Development Dept.
PO Box 20000
Las Cruces NM 88004
Map created by C.McCall 10/01/14
All boundaries are approximate and are not intended to indicate official designations.

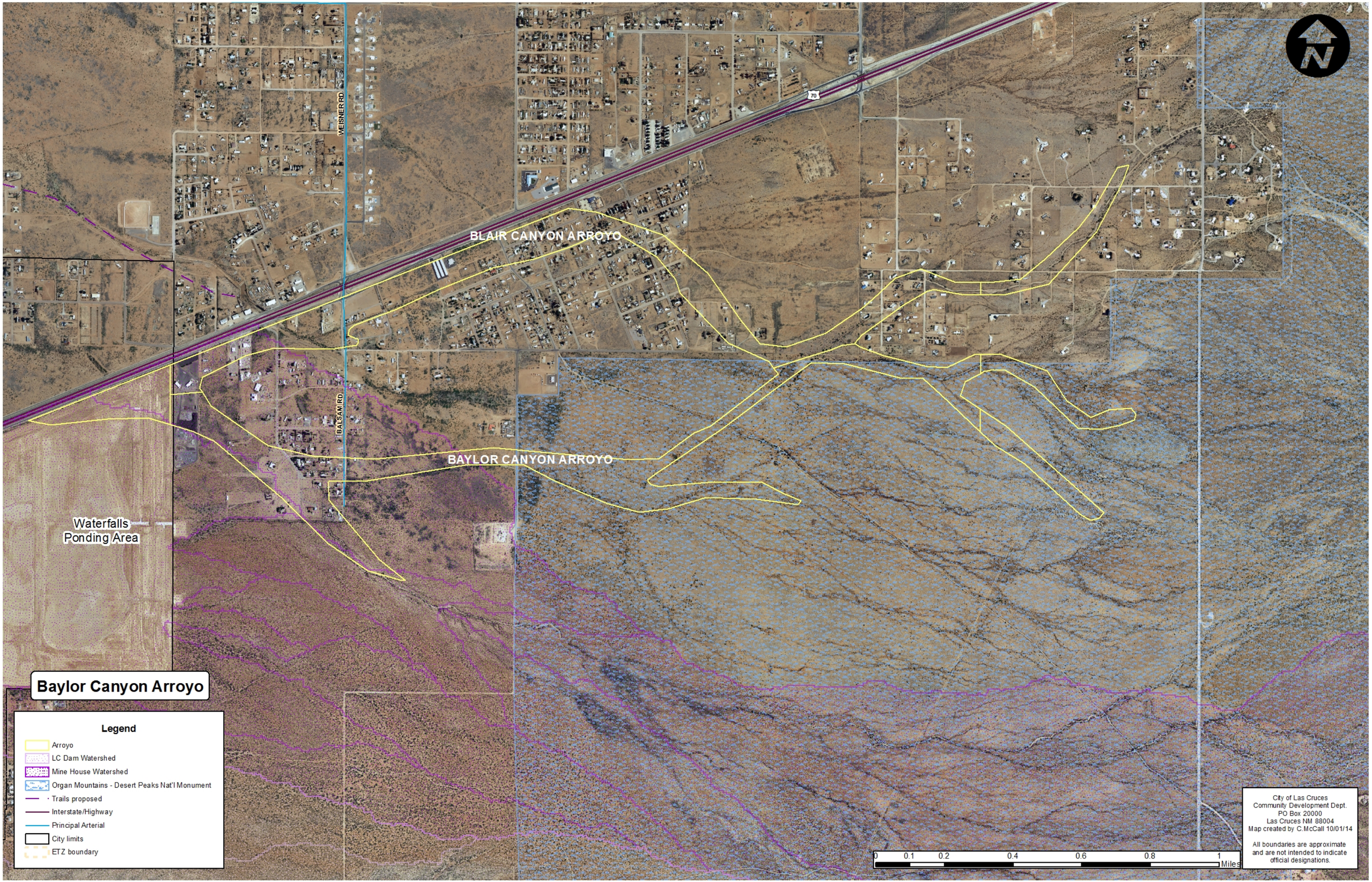
WEISNER RD
BALSAM RD
70
BLAIR CANYON ARROYO
BAYLOR CANYON ARROYO
Waterfalls
Ponding Area
Baylor Canyon Arroyo
Legend
Arroyo
LC Dam Watershed
Mine House Watershed
Organ Mountains - Desert Peaks Nat'l Monument
Trails proposed
Interstate/Highway
Principal Arterial
City limits
ETZ boundary
0 0.1 0.2 0.4 0.6 0.8 1
Miles
City of Las Cruces
Community Development Dept.
PO Box 20000
Las Cruces NM 88004
Map created by C.McCall 10/01/14
All boundaries are approximate
and are not intended to indicate
official designations.

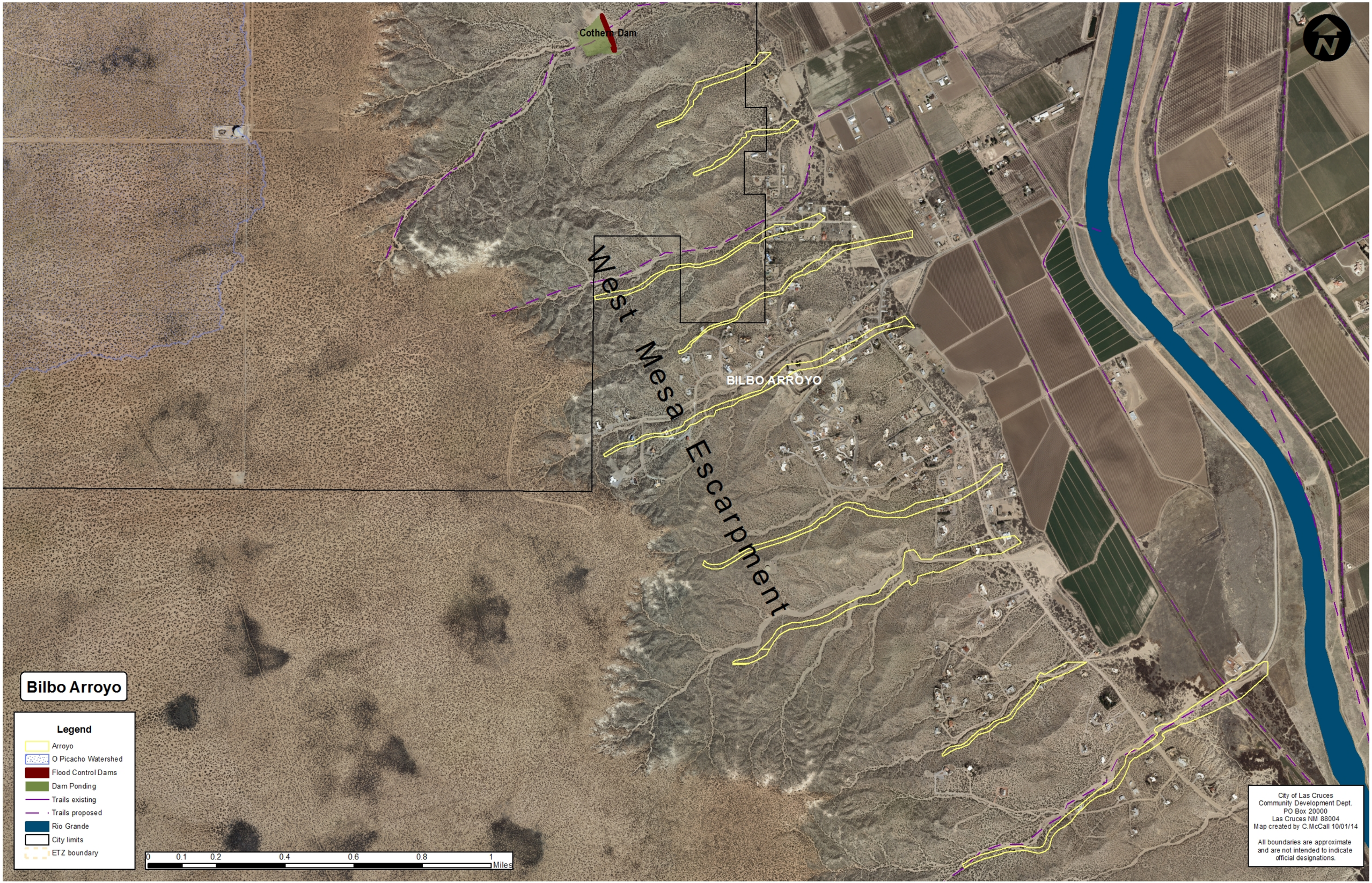
Cothern Dam
West Mesa Escarpment
BILBO ARROYO
Bilbo Arroyo
Legend
Arroyo
O Picacho Watershed
Flood Control Dams
Dam Ponding
Trails existing
Trails proposed
Rio Grande
City limits
ETZ boundary
0 0.1 0.2 0.4 0.6 0.8 1 Miles
City of Las Cruces
Community Development Dept.
PO Box 20000
Las Cruces NM 88004
Map created by C.McCall 10/01/14
All boundaries are approximate and are not intended to indicate official designations.

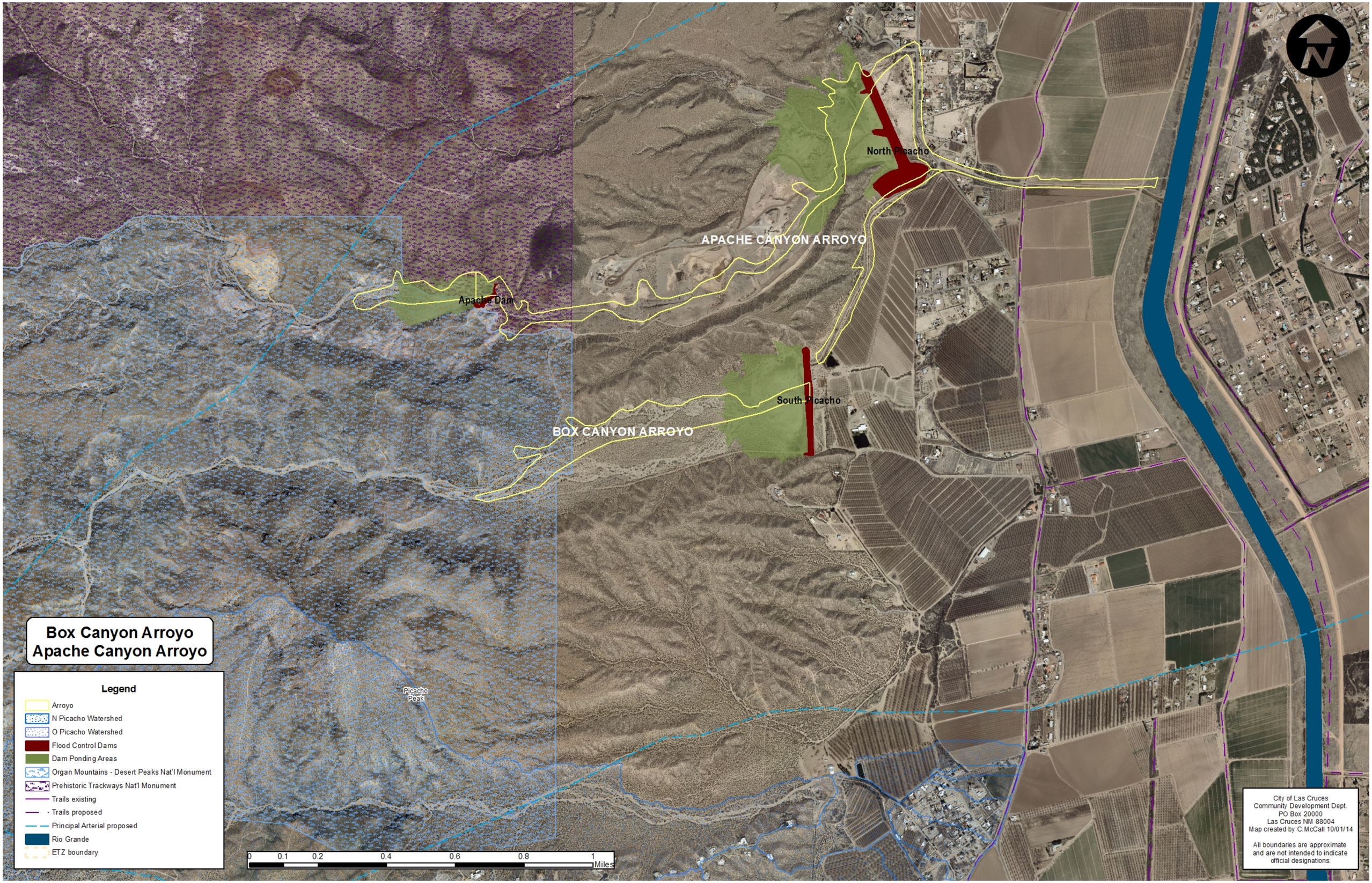
Box Canyon Arroyo
Apache Canyon Arroyo
Legend
Arroyo
N Picacho Watershed
O Picacho Watershed
Flood Control Dams
Dam Ponding Areas
Organ Mountains - Desert Peaks Nat'l Monument
Prehistoric Trackways Nat'l Monument
Trails existing
Trails proposed
Principal Arterial proposed
Rio Grande
ETZ boundary
0 0.1 0.2 0.4 0.6 0.8 1 Miles
APACHE CANYON ARROYO
BOX CANYON ARROYO
North Picacho
South Picacho
Apache Dam
Picacho Peak
City of Las Cruces
Community Development Dept.
PO Box 20000
Las Cruces NM 88004
Map created by C.McCall 10/01/14
All boundaries are approximate and are not intended to indicate official designations.

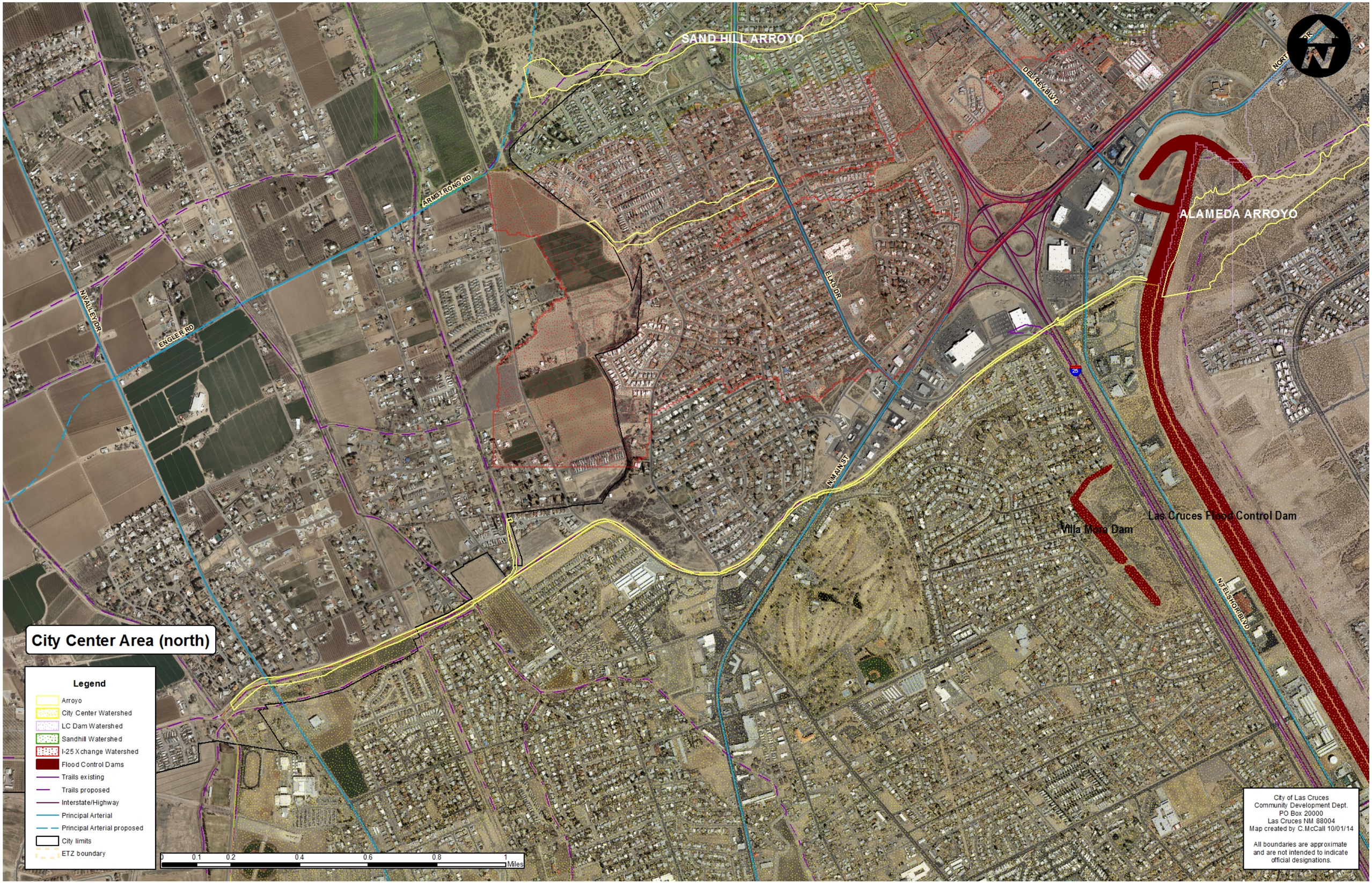
SAND HILL ARROYO
ALAMEDA ARROYO
ARMSTRONG RD
ENGLER RD
N VALLEY DR
ELKS DR
DEL REY BLVD
N MAIN ST
N TELSHOR BLVD
Villa Mora Dam
Las Cruces Flood Control Dam
25
City Center Area (north)
Legend
Arroyo
City Center Watershed
LC Dam Watershed
Sandhill Watershed
I-25 Xchange Watershed
Flood Control Dams
Trails existing
Trails proposed
Interstate/Highway
Principal Arterial
Principal Arterial proposed
City limits
ETZ boundary
0 0.1 0.2 0.4 0.6 0.8 1 Miles
City of Las Cruces
Community Development Dept.
PO Box 20000
Las Cruces NM 88004
Map created by C.McCall 10/01/14
All boundaries are approximate and are not intended to indicate official designations.